





Blue Lake loop

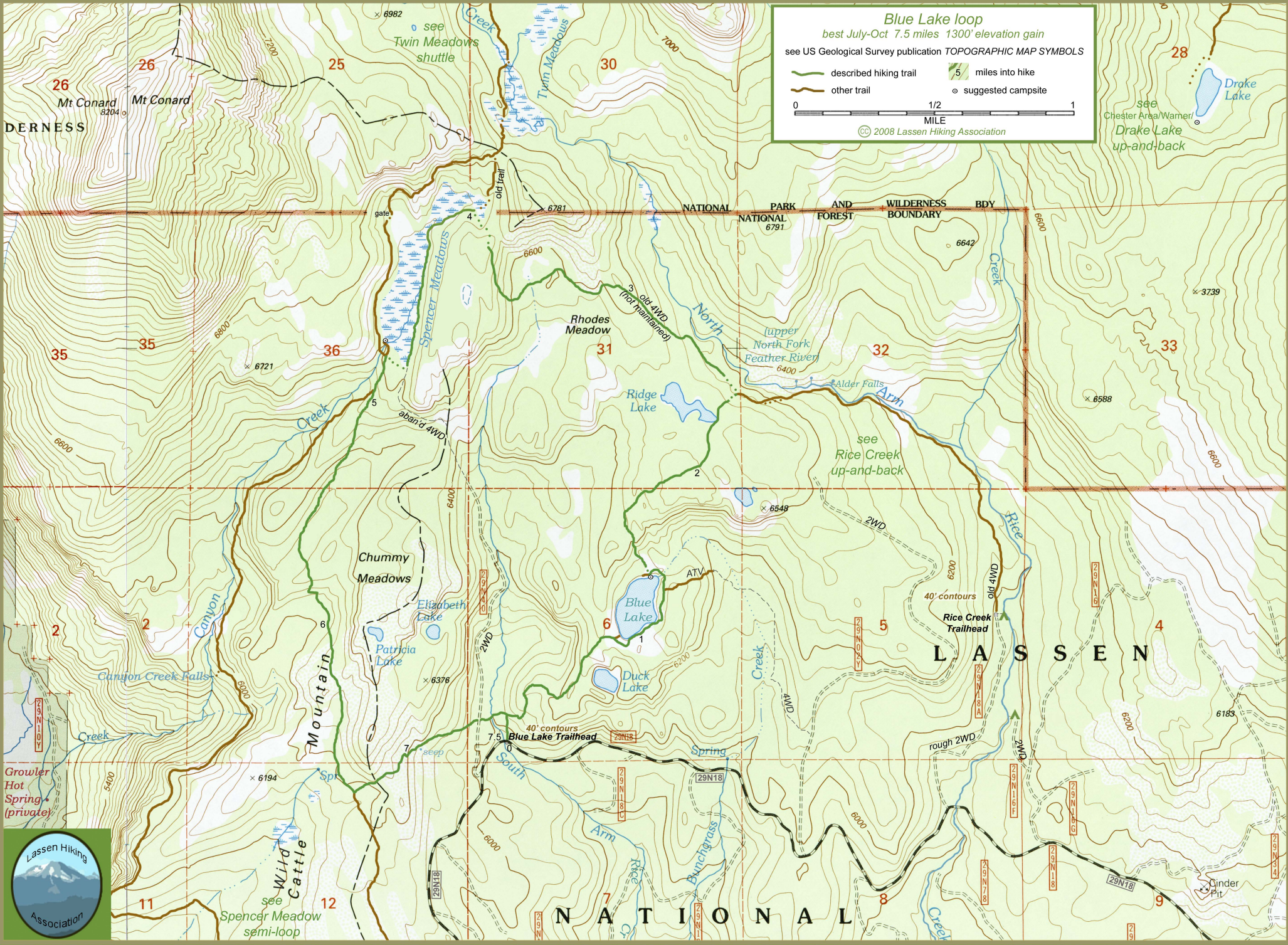
best July-Oct 7.5 miles 1300' elevation gain

see US Geological Survey publication TOPOGRAPHIC MAP SYMBOLS

-  described hiking trail
-  other trail
-  5 miles into hike
-  suggested campsite



© 2008 Lassen Hiking Association



see
Chester Area/Wamer/
Drake Lake
up-and-back

Growler
Hot Spring
(private)

see
Wild
Cattle
Spencer Meadow
semi-loop

see
Rice Creek
up-and-back

see
Chester Area/Wamer/
Drake Lake
up-and-back